











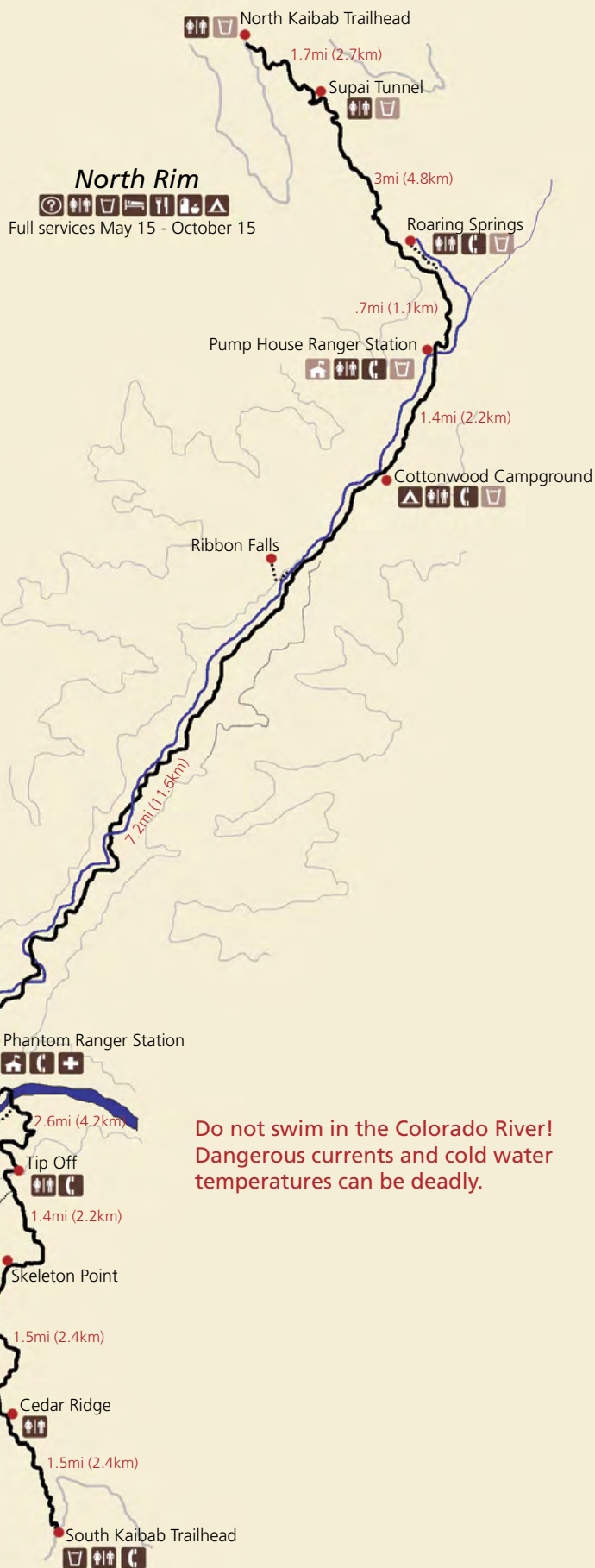


Hiking Map: North Kaibab, South Kaibab, and Bright Angel Trails

Map Key


-  Toilets
-  Drinking Water: Year-Round
-  Drinking Water: Seasonal
-  Emergency Phone
-  Campground: Camp in designated sites only
-  Ranger Station: Year-Round
-  Ranger Station: Seasonal
-  First Aid
-  Information
-  Restaurants
-  Lodging
-  General Store



Always carry backup water purification.

Do not swim in the Colorado River!
Dangerous currents and cold water temperatures can be deadly.

South Rim



South Kaibab Trailhead closed to private vehicles. Access via free shuttle bus only.

North Kaibab Trail

North Kaibab Trailhead: elevation 8,241 feet (2,512 m)

Trailhead to Supai Tunnel
 Supai Tunnel to Roaring Springs
 Roaring Springs to Pumphouse Ranger Station
 Pumphouse Ranger Station to Cottonwood Campground
 Cottonwood Campground to Ribbon Falls
 Cottonwood Campground to Bright Angel Campground
 Trailhead to Cottonwood Campground
 Trailhead to Bright Angel Campground

Elevation Change	Mileage Change
1,441 feet (439 m)	1.7 miles (2.5 km)
1,580 feet (482 m)	3.0 miles (4.8 km)
620 feet (189 m)	0.7 miles (1.1 km)
520 feet (158 m)	1.4 miles (2.3 km)
360 feet (110 m)	1.6 miles (2.6 km)
1,600 feet (488 m)	7.2 miles (11.6 km)
4,161 feet (1268 m)	6.8 miles (10.9 km)
5,761 feet (1756 m)	14 miles (22.5 km)

Be Prepared: Highway 67 to North Rim closed in winter.

South Kaibab Trail

South Kaibab Trailhead: elevation 7,260 feet (2,213 m)

Trailhead to Cedar Ridge
 Cedar Ridge to Skeleton Point
 Skeleton Point to Tip Off
 Tip Off to Bright Angel Campground
 Trailhead to Bright Angel Campground

Elevation Change	Mileage Change
1,140 feet (347 m)	1.5 miles (2.4 km)
900 feet (274 m)	1.5 miles (2.4 km)
1,220 feet (372 m)	1.4 miles (2.3 km)
1,520 feet (463 m)	2.6 miles (4.2 km)
4,780 feet (1457 m)	7.0 miles (11.3 km)

Be Prepared: No water on South Kaibab Trail.

Bright Angel Trail

Bright Angel Trailhead: elevation 6,860 feet (2,093 m)

Trailhead to 1½-Mile Resthouse
 1½-Mile Resthouse to 3-Mile Resthouse
 3-Mile Resthouse to Indian Garden Campground
 Trailhead to Indian Garden Campground
 Indian Garden Campground to River Resthouse
 River Resthouse to Bright Angel Campground
 Trailhead to Bright Angel Campground

Elevation Change	Mileage Change
1,131 feet (345 m)	1.6 miles (2.6 km)
981 feet (299 m)	1.5 miles (2.4 km)
948 feet (289 m)	1.7 miles (2.7 km)
3,060 feet (933 m)	4.9 miles (7.9 km)
1,320 feet (402 m)	3.2 miles (5.2 km)
0 feet (0 m)	1.5 miles (2.4 km)
4,380 feet (1335 m)	9.5 miles (15.3 km)

Be Prepared: 1½-Mile and 3-Mile resthouses are seasonal water sources. Check availability.

